

September 2018

Issue 222

ISSN 03700-9026

### Inside this issue:

The blue in blue diamonds could be from the sea	4
Text mining of abstracts from more than 30 years of publication of the AJMS	6
ATAP Anecdotes: The stingray tales	9
Exposure to SEAmester III – SA's class afloat	11
Penguin Promises – What were the results?	13
What do recreational fishermen in KZN really think?	14
National Science Week	16
Student/Training Opportunities	17
Conferences	18
Vacancies	19
Research Funding Calls	20

South African Network for Coastal and Oceanic Research

SANCOR'S CURRENCY AND STRENGTH IS INFORMATION


# SANCOR Newsletter

## *South Africa – home to the world's most endangered seahorse*

Many divers, particularly photographers, have a bucket list of all the species they want to see before age catches up with them and diving is no longer an option. Back in 2009, I drew up my own personal bucket list of the 10 marine species that I wanted to photograph before I turned 50. The #2 species on my list is the world's most Endangered seahorse, the Knysna seahorse (*Hippocampus capensis*).

This January, I was invited to take part in a research project on the Knysna seahorse in South Africa, so I jumped at the opportunity. My destination was the small coastal town of Knysna, on the southern coast of Africa, where I spent some time with Dr Louw Claassens. Louw is one of the leading authorities on

the Knysna seahorse, having spent the past 4 years studying the species as part of her PhD. She is now the Director of the Knysna Basin Project: an environmental NGO focused on continued research within the Knysna Basin - one of South Africa's most important estuaries



Pregnant Knysna seahorse male on purple sponge habitat. Photo by David Harasti.

([www.knysnabasinproject.co.za](http://www.knysnabasinproject.co.za)).

Louw investigated how artificial structures, such as marinas, influence where we find seahorse species and how many we find. Information from her project is used to manage the Knysna seahorse and reduce the chance of it going extinct in the wild. I was fortunate to spend two days in Knysna where I managed a few dives to check out the Knysna seahorse and see what was contributing towards making it the most endangered seahorse in the world.

So, what makes the Knysna seahorse so endangered? It has a very limited distribution, which is the main reason it is 'Endangered' on the IUCN Redlist. We have found it in only three estuaries (in the world): Keurbooms estuary in Plettenberg Bay, the Knysna estuary, and the estuarine portion of the Swartvlei system in Sedgefield. Within these South African estuaries, the habitats that they rely on, such as seagrass and algae, are under threat from sedimentation, boating activities, expanding coastal developments, and more specifically, nutrient enrichment in the Knysna estuary causing displacement of the eel grass by nuisance algae. This is why Louw's research on the role of

artificial structures in conserving the Knysna seahorse is so important. If the natural habitats continue to decline, perhaps the seahorses can be conserved through the installation of artificial habitats? Louw's research addressed this question by assessing the effects of a new marina estate development on the Knysna seahorse.


Her research focused on the Thesen Islands residential marina estate, located in the eastern section of the Knysna estuary. Building of the estate began in 2000 and ended in 2005. What sets this marina apart from conventional developments is that the canals were made out of Gabions and Reno mattresses (wire boxes filled with rocks). Louw found significantly higher densities of seahorses on artificial Reno mattresses compared to nearby vegetation. The reason for the higher occurrence of seahorses on the artificial habitats over the natural habitats was unknown, but she speculated that perhaps there weren't enough natural habitats available, so the seahorses moved onto the artificial structures - so she set out to test this.



Mouth of the Knysna estuary. Photo by David Harasti



This is the main seahorse survey area in the marina. Photo by David Harasti.



Female Knysna seahorses using reno mattress . Photo by David Harasti.



Reno mattress habitat within the marina. Photo by David Harasti.

Louw did a controlled experiment, where seahorses could choose between natural seagrass vegetation (*Zostera capensis*) and artificial Reno mattress habitat. She found that the Knysna seahorses were more likely to move away from the seagrass habitat onto the Reno mattress or remain on the Reno mattress. Reno mattress seems to provide more areas for seahorses to hold on to, as well as protection from predators, with all its nooks and crannies.

Now, Louw wants to find out how many Knysna seahorses live in the Knysna and Keurbooms estuaries. This baseline information on the actual numbers of seahorses occurring in the estuaries is important so that in the future we can see if the populations are recovering or continuing to

decline. While estimating numbers of seahorses in the wild is very challenging it can be done - through a mark-recapture process. This is where I come in. I showed Louw how to mark seahorses with their own identification marks using a material known as VIFE (visible implant fluorescent elastomer). Each seahorse is injected with three little marks, approximately 1 mm in length (see photos below for example). These marks sit just under the skin of the seahorse and placed on various locations of the body - allowing each individual seahorse to be uniquely identified. (Note that seahorses are not harmed during this process).

In addition to obtaining population estimates, marking seahorses allows us to monitor each seahorse

over long periods. In my study of another Endangered seahorse - White's seahorse (*Hippocampus whitei*) in Australia - I was thrilled to find seahorses marked with VIFE living in the wild up to five years after initial capture. We don't know if the Knysna seahorse likes to stay in the same place, or whether it is more of a 'roamer' that moves around the estuaries. Louw is hoping that the individual marking of Knysna seahorses will help us find out. With assistance from the Konrad Taeuber Trust and the Rufford Foundation, Louw will be doing diving surveys over the next 12 months to understand better the species' movements, home range and population abundance.

While this South African visit provided me with the opportunity to tick off the #2 species on my bucket



Marking of Knysna seahorse using elastomer.



Female Knysna seahorse with three red elastomer marks.



Knysna seahorses using *Caulerpa* algal habitat. Photos by David Harasti.

list, it became so much more than a photography excursion. Observing this species up close in the wild and seeing how incredibly fragile its habitats are made me realise how important people like Louw, and the role she plays, are in ensuring its ongoing survival. We all need champions – even seahorses. At the end of the day, we have a responsibility to make certain that the Knysna seahorse doesn't become the first seahorse to go extinct in the wild.

*Dr Dave Harasti is a marine scientist in Australia who specializes in research on threatened marine species and marine protected areas, and is a member of the IUCN Seahorse, Pipefish and Stickleback Specialist Group. He is also an iSeahorse National Seahorse Expert for Australia.*

**Source:**

Harasti, D. (2018, August 29). South Africa – home to the world's most endangered seahorse. Retrieved from <http://www.projectseahorse.org/blog/2018/8/29/south-africa-home-to-the-worlds-most-endangered-seahorse> ☞

## *The blue in blue diamonds could be from the sea*

Blue diamonds get their colour from small quantities of boron, a chemical concentrated in Earth's crust, trapped within them. But we know diamonds form in Earth's mantle – well below the crust – where temperatures and pressures are high enough to forge these hardest of stones.

So how, then, does boron land up in blue diamonds?

Diamonds are composed almost entirely of carbon, but trace quantities of other elements can give them colour; without these ele-

ments, diamonds are colourless. Boron imparts a blue colour, whereas nitrogen, for example, gives a yellow hue.

Blue diamonds, like the famous Hope diamond, have long been considered unusual, but exactly how or where they are formed has remained unknown.

A new study involving UCT geologist Professor Steve Richardson reveals that a geological conveyor-belt transporting minerals from the bottom of the ocean into Earth's deeper mantle could explain how the



One of the blue diamonds with mineral inclusions that was examined as part of this research, which investigated the origin of these gems.

boron ended up in these diamonds. [The article](#) was published in the journal *Nature* on 1 August 2018.

For the study, an international team of researchers, including Richardson, analysed the minerals trapped in 46 blue diamonds. Their results show that the diamonds likely formed in Earth's lower mantle, as much as four times deeper than most other diamonds. Their analysis also suggests that the material from which the diamonds formed contained water and came from the tectonic plates beneath the world's oceans.

Blue diamonds, they posit, grew in the presence of rocks that were once a part of the ocean floor.

Plate tectonics describes the large-scale movement of the pieces of crust that make up Earth's outer shell and overlie the more plastic mantle. These plates move relative to each other and interact along their boundaries. At one type of site where tectonic plates collide, called a subduction zone, an oceanic plate is forced under another plate.

"A couple of years ago, we found that the world's largest and most valuable gem diamonds, like the 3 106-carat Cullinan, formed from metallic liquid deep in the Earth's

mantle transition zone," says Richardson.

These enormous and irregularly shaped diamonds that lack nitrogen contamination – and are colourless – were given the name CLIPPIR (Cullinan-like, large, inclusion-poor, relatively pure, irregular shaped and resorbed) diamonds.

"We then speculated that blue diamonds, which also tend to be large, could be part of the same story as the CLIPPIR diamonds," explains Richardson. "They have boron in them, but no nitrogen either.

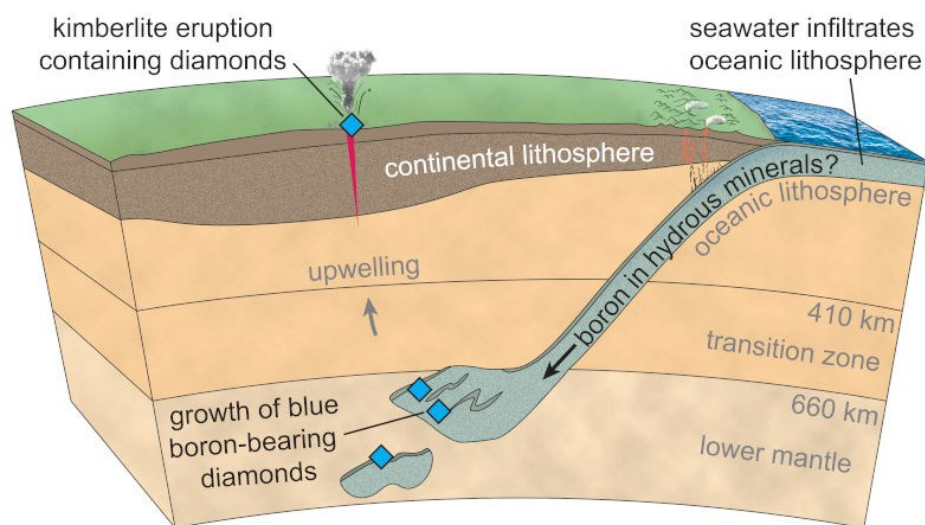
"This would mean that they might also be from very deep and the boron in them might be recycled boron because it's an element

that's not very common in the mantle, whereas it's concentrated in the crust."

The findings mean that blue diamonds are some of the deepest ever found. Moreover, they reveal a geochemical pathway that extends from the Earth's crust – at the bottom of the oceans – into the lower mantle and provides a potential route for the cycling of Earth's water.

#### Source:

(2018, August 7). The blue in blue diamonds could be from the sea. Retrieved from <https://www.news.uct.ac.za/news/research-office/-article/2018-08-07-the-blue-in-blue-diamonds-could-be-from-the-sea> ☞



A cross section of Earth's layers showing how minerals could be transported from the crust to deeper layers where blue boron-bearing diamonds form. This study proposes that the boron might have originally been from the ocean. Illustration Evan M. Smith/© 2018 GIA.

## Text mining of abstracts from more than 30 years of publication of the African Journal Marine Science

By

**Dawit Yemane**

Department of Agriculture  
Forestry & Fisheries

### Background

The review of existing literature is a starting point for all scientific studies as it provides a basis from which to identify gaps in knowledge (and hence to indicate what the new study intends to achieve) and to generate new hypotheses. Over time the total number of publications, in all scientific fields, has increased substantially, to a point where conducting an exhaustive literature review is becoming difficult. Currently, although not as a replacement but rather as a complement to the traditional literature review, the use of quantitative literature reviews (or text mining) is becoming a common occurrence (especially in the social and medical sciences). Quantitative literature review is broadly the combined use of automated text extraction and a range of machine learning tools to synthesize relevant information from massive collections

of abstracts or of the full content of published literature.

Most research is largely based on what is known as structured data, of which there is a range of examples in all scientific disciplines, e.g. catch data from surveys. But there is a large amount of information/knowledge locked in written documents (including both scientific and non-scientific publications) that is known as unstructured data. In the past, information from unstructured sources was synthesized manually, which was fine when dealing with limited numbers of publications but almost impossible when dealing with thousands or millions of publications. The process of synthesizing/extracting of relevant information from text data is generally referred to as text mining.

The main aim of this work was to identify major themes across all papers published in the (*South African Journal of Marine Science*, and trends in these themes over time. Abstracts published since the first volume of the journal in 1983

were collected from an online source and analyzed. Extended version of this demo, accompanying R code and the markdown files can be found in my github repository [[https://github.com/DawitYemane/AJMS\\_abstract\\_textMining](https://github.com/DawitYemane/AJMS_abstract_textMining)].

### Methods

The data-analysis approach adopted here is commonly used for the analysis of text in various disciplines. The process of text mining starts with: (i) accessing the text data (usually done programmatically); (ii) reading and processing text data; (iii) exploratory analysis (e.g. word clouds); and (iv) depending on the study objective, the application of different types of modelling. Usually there is an interest in extracting from the collection of text data the underlying structure – when this exists – as sets of topics/themes. There are sets of models/algorithms that are commonly utilized for this purpose and that are generally referred to as *topic models* or *concept mapping models* (Ponweiser 2012; Nunez-Mir et al. 2016). The most common topic model is Latent



from Figure 2, for most of the themes/topics identified the numbers of papers were variable but largely stable.

**References**

Cao, Juan, Tian Xia, Jintao Li, Yongdong Zhang, and Sheng Tang. 2009. "A Density-Based Method for Adaptive Lda Model Selection." *Neurocomputing* 72 (7-9). Elsevier: 1775–81.

Nikita, Murzintcev. 2016. *Ldatuning: Tuning of the Latent Dirichlet*

*Allocation Models Parameters*. <https://CRAN.R-project.org/package=ldatuning>.

Nunez-Mir, Gabriela C, Basil V Iannone, Bryan C Pijanowski, Ningning Kong, and Songlin Fei. 2016. "Automated Content Analysis: Addressing the Big Literature Challenge in Ecology and Evolution." *Methods in Ecology and Evolution* 7 (11). Wiley Online Library: 1262–72.

Ponweiser, Martin. 2012. "Latent

Dirichlet Allocation in R". WU Vienna University of Economics; Business.

R Core Team. 2018. *R: A Language and Environment for Statistical Computing*. Vienna, Austria: R Foundation for Statistical Computing. <https://www.R-project.org/>.

Silge, Julia, and David Robinson. 2016. "Tidyttext: Text Mining and Analysis Using Tidy Data Principles in R." *JOSS*.

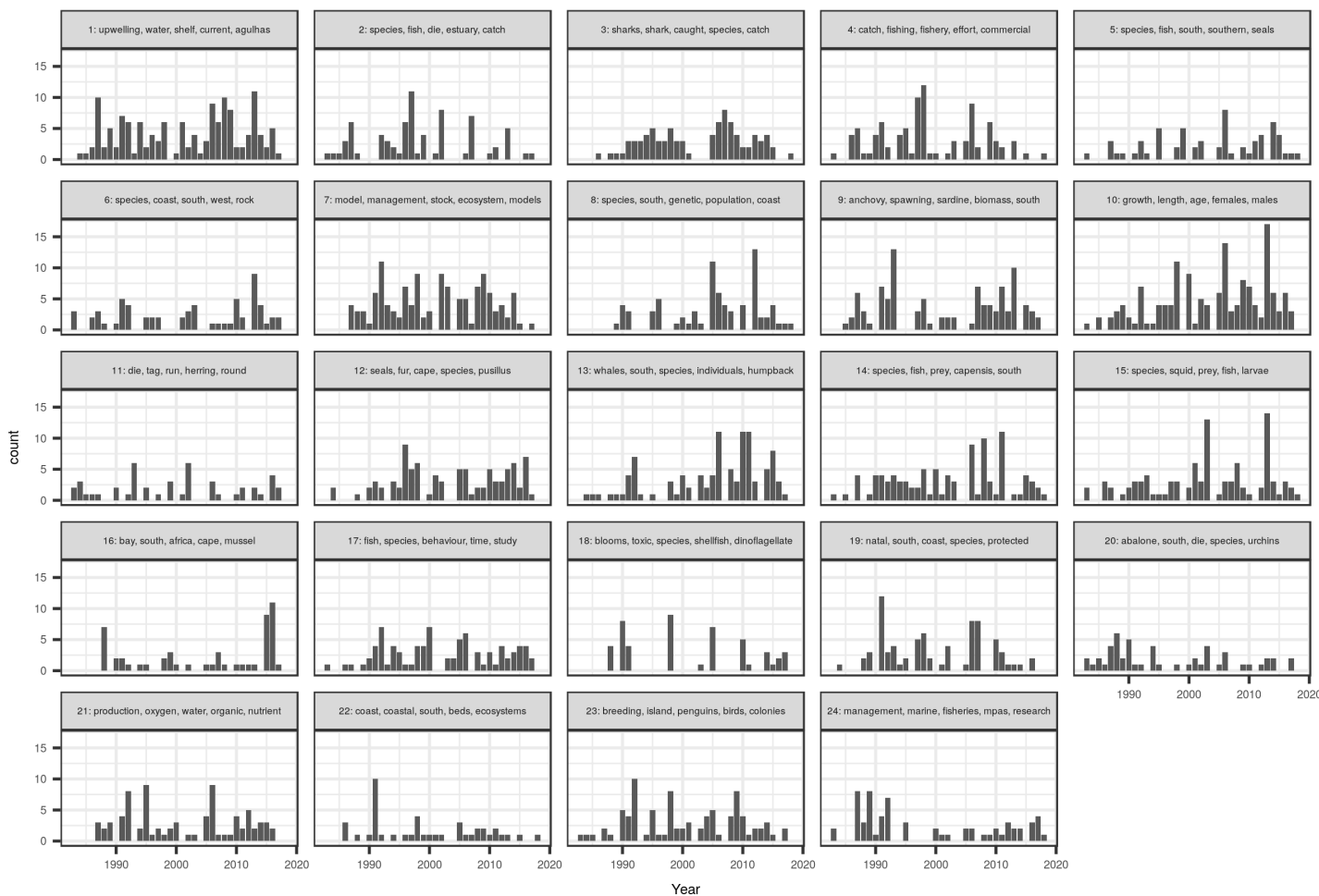


Figure 2: Time-series of the numbers of publications that fall in each of the topics identified.



## ATAP Anecdotes: The stingray tales

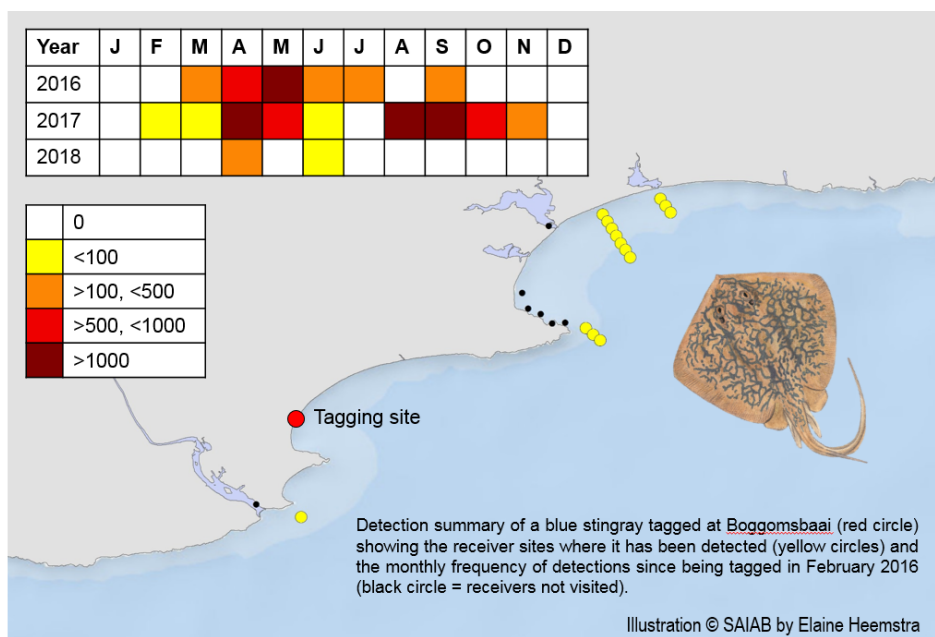
By

**Taryn Murray, Matt Parkinson & Paul Cowley**

*South African Institute for Aquatic Biodiversity*

Chondrichthyans, including rays, evolved at least 420 million years ago. Despite them being one of the most speciose lineages of predators on the planet, overfishing and habitat degradation have profoundly altered populations of many species. The relative extinction risk of this group was assessed using the Red List Categories and Criteria of the International Union for the Conservation of Nature (IUCN). Overall, it was estimated that 25% of chondrichthyans are threatened worldwide, and more concerning is that almost half (46.8%) are considered to be Data Deficient, meaning that information on these species is insufficient to assess their status (Dulvy *et al.* 2014).

A group of ATAP researchers initiated a stingray-tagging project aimed at improving our understanding of the movement behaviour of these animals,










particularly blue stingrays, diamond rays, duckbill rays and eagle rays. According to the IUCN Red List, all are considered to be data deficient, while blue stingrays are considered to be least concern. Conventional dart tagging appears to be an inappropriate method with which to assess the movement behaviour of these animals, mostly because less than 1% of all rays tagged by anglers in the Oceanographic Research Institute's Cooperative Fish Tagging Project (ORI-CFTP) have been recaptured. This is more than likely due to tag shedding. Internally-equipping stingrays with transmitters not only prevents tag

shedding, but also enables animals to be tracked for multiple years by using long-life transmitters.

To date, 55 stingrays have been acoustically tagged – 22 blue stingrays, 14 diamond rays, 13 duckbill rays and 6 eagle rays. Some individuals are already moving further than has ever been recorded! For example, the maximum distance travelled according to the ORI-CFTP for a duckbill ray is 123 km. However, a duckbill ray acoustically tagged on 18 October 2016 at Cape Infanta near the mouth of the Breede Estuary (Western Cape), was recorded moving all the way to Kei Mouth (Eastern Cape) approximately

850 km away – seven times further than previously recorded! This particular animal, being detected 1373 times, initially spent approximately three months in the Cape Infanta area, before disappearing from the array and reappearing in Mossel Bay ( $\pm 140$  km eastwards) on 02 May 2017. Four days later, it was detected in Plettenberg Bay (a further  $\pm 130$  km eastwards), moving at an average speed of 1.35 km/h. It continued moving eastwards, passing Port Alfred on 31 May 2017 before reaching Kei Mouth on 09 June 2017. It then turned around and headed westwards, being detected in Algoa Bay on 25 July 2017, in Plettenberg Bay where it spent most of August 2017, in Mossel Bay on 05 September 2017, and finally back to Cape Infanta where it appeared to spend most of the summer 2017/18 (between 13 September 2017 and 24 February 2018). It was last detected on 05 May 2018 in Mossel Bay. A-ray-zing or what?

In contrast to this highly mobile animal, a blue stingray tagged in Boggomsbaai, Vleesbaai (Western Cape) on 26 February 2016 has revealed extreme resident behaviour. To date, it has been

	 <b>Blue stingray</b> <i>Dasyatis chrysonata</i>	 <b>Diamond ray</b> <i>Gymnura natalensis</i>	 <b>Duckbill ray</b> <i>Aetomylaeus bovinus</i>	 <b>Eagle ray</b> <i>Myliobatis aquila</i>
	Least concern	Data deficient	Data deficient	Data deficient
	3176 tagged 10 recaptured 0.31% recap. rate	3418 tagged 25 recaptured 0.73% recap. rate	1097 tagged 10 recaptured 0.91% recap. rate	613 tagged 4 recaptured 0.65% recap. rate
	Max. distance 234 km	Max. distance 1756 km	Max. distance 123 km	Max. distance 49 km
	22 tagged 2558 detections	14 tagged 687 detections	13 tagged 16690 detections	6 tagged 518 detections
	Max. distance $\pm 50$ km	Max. distance 570 km	Max. distance 850 km	Max. distance $\pm 50$ km


Illustrations © SAIAB by Elaine Heemstra

detected 2491 times, mostly on receivers in Mossel Bay. It was first detected in Mossel Bay on 19 March 2016, and was detected here periodically for six months before going undetected from 19 September 2016 until 21 February 2017. It was once again detected in Mossel Bay for almost nine months, before disappearing from the array on 07 November 2017. It reappeared off the Gouritz Estuary mouth on 01 April 2018 and moved back into Mossel Bay, where it was last detected on 22 June 2018.

This exciting project has already revealed new insights into the movement behaviour of data-deficient stingray species. The research team aim to tag more

stingrays over the upcoming summer season.

## References

Dulvy NK, Fowler SL, Musick JA, Cavanagh RD, Kyne PM, Harrison LR, Carlson JK, Davidson LNK, Fordham SV, Francis MP, Pollock CM, Simpfendorfer CA, Burgess GH, Carpenter KE, Compagno LJV, Ebert DA, Gibson C, Heupel MR, Livingstone SR, Sanciangco JC, Stevens JD, Valenti S, White WT. 2014. Extinction risk and conservation of the world's sharks and rays. *eLife* 3: e00590. doi: 10.7554/eLife.00590. 



## Exposure to SEAmester III – SA's class afloat

By

**Zingisa N. Gono**


*Department of Biological  
and Environmental  
Science,*

*Walter Sisulu University*

SEAmester is South Africa's first floating university aimed at introducing postgraduate students and interns from over 20 institutions to marine science. Combining deck work with theoretical class room learning, SEAmester began in 2016 and is now in its 3rd year. Here participants from different backgrounds, races and cultures get a chance to be hands-on on ship-based deck. The research platform used is the South African polar research vessel the *SA Agulhas II*. It is well equipped for all the marine research operations such as CTD (an oceanography instrument used to measure the conductivity, temperature and pressure of seawater), bongo nets and a benthic dredge – instruments used to collect biodiversity data, and other operations.

SEAmester III was successfully funded by Department of Science

and Technology (DST), National Research Foundation (NRF), South African Environmental Observatory Network (SAEON) and Department of Environmental Affairs (DEA). Like the previous classes, SEAmester III was hosted aboard *SA Agulhas II*, this third class afloat took place between 16 – 26 July 2018. Students had to choose from the two module streams (oceans in a changing world and tools of the trade) prior to the cruise. Lectures and deck work was structured according to each module stream, and both streams were given enough time for deck work and lectures. Each stream was crewed with some of South Africa's best



A small group of participants working on their mini project.

specialist researchers. This year's class afloat was attended by 43 students from 20 universities (local and international). All participants had an equal opportunity to meet and learn from the reputable experts.

Local and international experts gave the participants a deeper



Participants -students and experts (picture by Alexander Oelofse).

understanding of ocean, not only through lectures but through evening talks too, furthermore the participants were also given mini projects to work on during the first week with supervision from their mentors and presented their findings – this helped the students to be able to work in teams.

Mandela Day was celebrated in style and that created unity among participants because they worked together using their creative skills to create a beautiful picture of tata Madiba. Participants had an opportunity to portray their understanding of ocean through art (they created two beautiful mosaic pieces of art) based on their different streams – this formed part of the creative activities. The participants did not only learn the scientific stuff, they also had time to relax – playing many games, which made them build new friendships and got to know each other better. The two module streams' participants captured their memorable moments and presented them in form of a movie at the end of the cruise. Participants also enjoyed setting up and taking sample pictures using foldscopes during their spare time.

Attending SEAmester helped me with a lot of information and training



Zingisa is a masters student at WSU. Her research focuses on the effects of land use on water quality in the Mthatha River.

such as how to take water samples for different aspects to be tested and how to measure oxygen in water samples, which will also help me on my own masters research which focus on water quality. Attending SEAmester III (SA's Class Afloat) has given the participants a memorable experience. A sincere gratitude goes to Prof Isabelle Ansorge (the founder/ visionary of SEAmester), her team (Captain, scientists, lecturers, technicians, ship crew etc) for making this opportunity exceptional and a success, participants extends thanks to all the lecturers for tirelessly sharing knowledge and experience with them, and Alex Oelofse for the beautiful photographs. ☺



## MCEN REGIONAL CONFERENCE

The Western Cape Marine & Coastal Educators Network (MCEN), a group of SANCOR, invites educators passionate about marine science, education and conservation to join them for its regional conference in Kalk Bay. There will be engaging practical sessions and an opportunity to connect and share ideas with professionals in the field of marine science education.

### *Event information*

Saturday, 27 October 2018

Starts 8h30 for 8h50; Ends at 2pm

SOSF Shark Education Centre,

28 Main Rd, Kalk Bay

[\*RSVP here\*](#)

**MCEN Western Cape Representative:**

Dr Eleanor Yeld Hutchings

# Penguin Promises – What were the results?

By  
**Judy Mann<sup>1,2</sup>, Gabby Harris<sup>1</sup>, Roy Ballantyne<sup>2</sup> & Jan Packer<sup>2</sup>**  
<sup>1</sup>South African Association for Marine Biological Research, South Africa  
<sup>2</sup>University of Queensland, Australia

## Our Challenge

To design a behaviour change campaign for an aquarium that would encourage visitors to increase their environmentally responsible behaviour at home.

## Our Solution - Penguin Promises

Visitors were encouraged to 'Make a Promise to the Penguins' during their visit to uShaka Sea World, Durban, South Africa. A promise was a commitment by visitors to make one change in their daily lives to become more environmentally responsible. Visitors were then asked to hand write their behaviour change promise on a post card and post it on site. The campaign focused on love not loss with the tag line 'We don't want your money honey, we want your love'.

### Encouraging long-term environmental behaviour change

#### Penguin Promises Case Study

From: MANN, J.B., BALLANTYNE, R. & PACKER, J. 2018. Penguin promises: encouraging aquarium visitors to take conservation action. Environmental Education Research, 24(6): 859-874

### How can we encourage people to change their environmental behaviour at home?

**Step 1:** Visitors to the aquarium made an environmental promise.

4490 postcards were collected. 5974 promises were made.

**Step 2:** Follow - up survey.

4336 follow up emails 12 - 18 months later. 316 responses.

**Why did they keep their promise?**

- 49% could explain something that they had done for the environment that they attributed to their visit.
- 21% shared environmental behaviour messages with others.
- "I was shocked how careless some people are so I would like to make a difference"
- "Having kids and wanting to make the earth a better place for them"
- "The African Penguin being placed on the red list"
- "My love for animals and the ocean"

**What made them keep their promise?**

- 20% Emotional connection with the animals.
- 20% Feeling a responsibility towards future generations.
- 15% Appreciation for the animals.
- 9% Learning from interpretive signage.

**What seems to be working?**

- Building connections between promises and daily life is important.
- Writing a promise down formalises a commitment.
- Using an iconic animal gives the cause a "face".
- Post visit follow up communication reinforces the commitment.
- Giving visitors an opportunity to reflect as they select a promise personal to them.
- Emotions motivate behaviour.
- Specific promises are easier to keep.

A respondent said, "Thanks for interacting with me, just reminded me that I actually have a part to play in respecting our world."



Helping people to care for our ocean

### Why African penguins?

The African penguin is endangered in the wild. uShaka Sea World has a thriving African Penguin breeding colony. Visitors love penguins.

### Was the campaign successful?

Visitors who completed a card were contacted a year or more after their visit and asked about the outcomes of their promise. The results (N=316) showed that 49.4% of respondents could give an example of something positive they had done for the environment, that they attributed to the campaign.

### What did we learn?

By working out what encouraged visitors to make and keep their promises, this study provided us with a number of important principles that should be considered in the design of future environmental behaviour change campaigns at nature based tourism facilities.

### Journal Reference:

Judy Brenda Mann, Roy Ballantyne & Jan Packer (2018) Penguin Promises: encouraging aquarium visitors to take conservation action, *Environmental Education Research*, 24:6, 859-874, DOI: 10.1080/13504622.2017.1365355 ☞

## What do recreational fishermen in KwaZulu-Natal, South Africa really think?

By

**Bruce Mann &**

**Judy Mann-Lang**

*South African Association for  
Marine Biological Research*

### The Challenge

Recreational fishing is a popular pastime in South Africa and it is estimated that over 1.3 million South Africans go fishing for fun. While each fisherman may only return home with a modest catch, collectively their impact on fish populations can be considerable. While a great deal of research has, in the past, been focussed on the biology and stock assessment of the fish populations, it is clear that without a better understanding of the fishermen themselves, effective management of this fishery is not possible. Appropriate social aspects including knowledge, attitudes and behaviour of recreational fishermen is needed.

### Our Solution

Scientists in the Oceanographic Research Institute (ORI) in Durban,

South Africa initiated a project to complement existing recreational fisheries research, through the analysis of demographic and psychographic angler attributes collected from two independent, shore-based snap-shot monitoring surveys conducted on the KwaZulu-Natal (KZN) coastline between 1994-1996 and 2009-2010 respectively.

### The Results

Results showed that there were significant changes in the demographics of anglers (including ethnic composition, age distribution, years of fishing experience and employment status) participating in the KZN shore-based linefishery between the two surveys. Traditional management regulations (minimum size limits, daily bag limits and closed seasons), whilst appearing to have support, have had limited effectiveness, based on the increased levels of admitted non-compliance and poor knowledge of regulations for target species. Anglers in both surveys believed that catches had declined over the years, with overfishing being the most common reason given.

**What Next?**

As management of the recreational fishery in KZN has changed dramatically over the past few years, the results of this study provide an important baseline from which to assess the impact of these changes. The paper discusses the very serious implications of these changes for both fish populations and the people who rely on them and makes suggestions on how to improve management going forward.

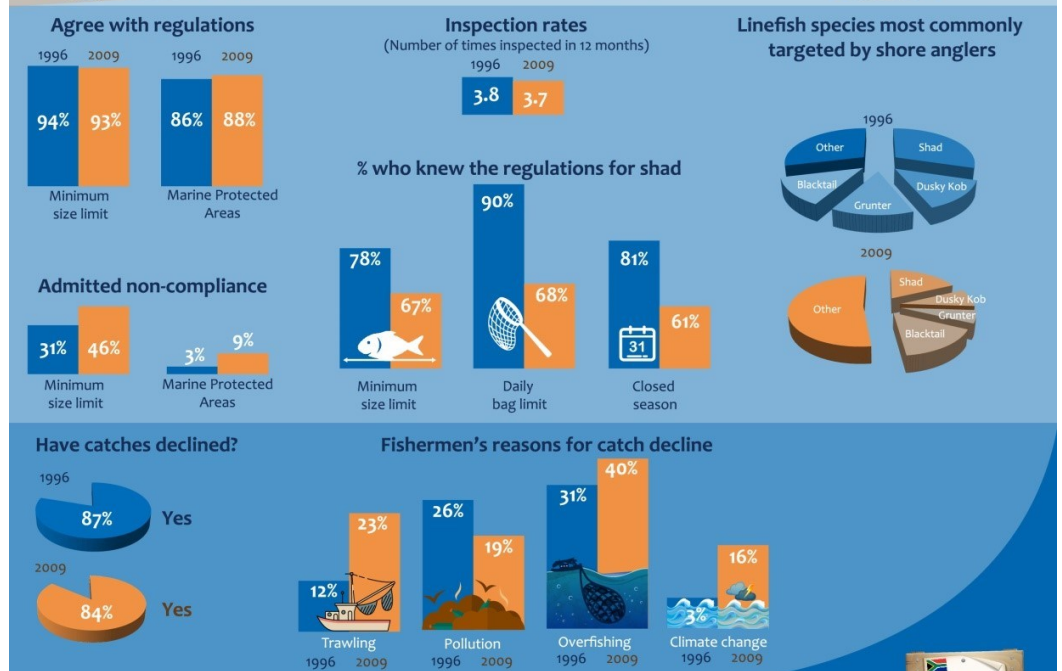
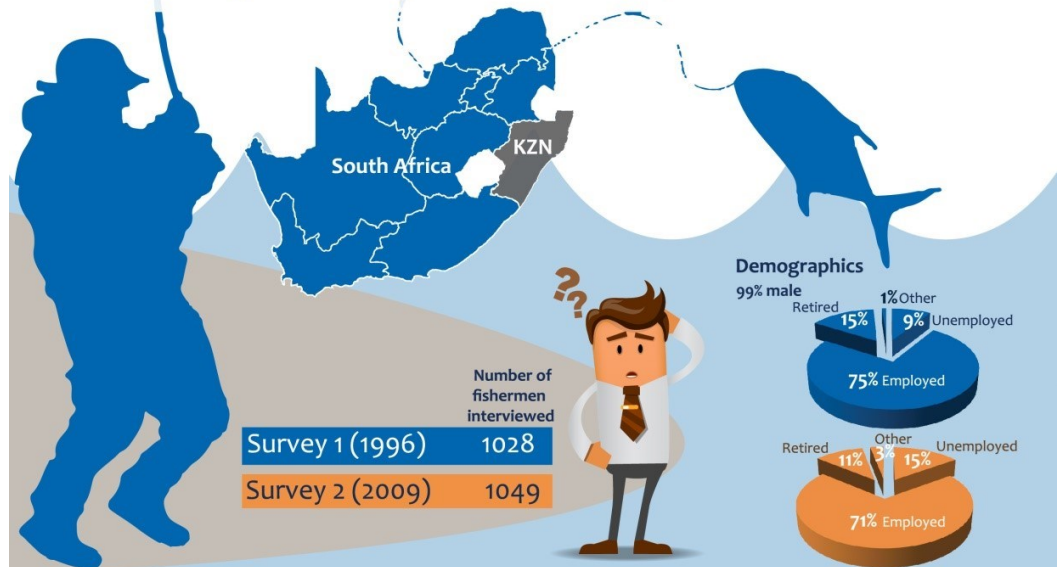
**Journal Reference:**

RW Kramer, BQ Mann, SW Dunlop, JB Mann-Lang & D Robertson-Andersson (2017) Changes in recreational shore anglers' attitudes towards, and awareness of, linefish management along the KwaZulu-Natal coast, South Africa, *African Journal of Marine Science*, 39:3, 327-337, DOI: 10.2989/1814232X.2017.1373704

**What do recreational fishermen in KwaZulu-Natal, South Africa really think?**

From: RW Kramer, BQ Mann, SW Dunlop, JB Mann-Lang & D Robertson-Andersson (2017) Changes in recreational shore anglers' attitudes towards, and awareness of, linefish management along the KwaZulu-Natal coast, South Africa, *African Journal of Marine Science*, 39:3, 327-337

To manage fisheries we need to understand fishermen. Analysis of data collected during two independent, shore-based snapshot surveys revealed changes over time in fishermen demographics and attitudes.



**So what?**

- Most fishermen say that they support the regulations.
- Many admit to catching over the daily bag limits and keeping undersized fish.
- Knowledge of the regulations is decreasing.
- Marine Protected Areas are supported and respected by fishermen.
- Most fishermen think that catches have declined and blame this on overfishing.
- More effective communication of the fishing regulations and the reasons for the regulations is needed.



## National Science Week 2018 theme: "Deepening our democracy through science"

By

**Lucky Dlamini**

*South African Institute for  
Aquatic Biodiversity*

The South African Institute for Aquatic Biodiversity (SAIAB) has once again participated in the countrywide celebration of science. National Science Week (NSW), an initiative of the Department of Science and Technology (DST), kicked off on 29 July and ended on 4 August. Invited to participate by the South African Environmental Observation Networks (SAEON) Elwandle Node in its NSW activities during this week, SAIAB popularised aquatic science to grade 9, 10 and 11 learners from high schools in Port Elizabeth and the small town of Paterson.

As a participant in the four-year Horizon 2020 project, NUCLEUS, (<http://www.nucleus-project.eu/>), SAIAB aims to make Responsible Research and Innovation a reality. Part of this responsibility is to engage with different publics (in this case, school learners) to develop their understanding of our research and develop their appreciation of our

natural heritage. To this end, four SAIAB staff members, Ferdy Jacobs (Freshwater Research Assistant), Zipho Canda (ACEP Administration Officer), and NRF-DST Interns, Tholoana Ntokoane and Lucky Dlamini, lead an exhibition at Algoa College in Straundale (Department of Education) for learners from Masiphathisane Secondary School, Khwezi Lomso Comprehensive School and Kwazakhele High School. Approximately 200 learners arrived to learn and engage in science-based activities.

Ending the countrywide celebration of NSW, on Friday 3 August, SAIAB served as a vehicle for showcasing aquatic sciences to learners in Paterson, a small settlement in Sarah Baartman District Municipality in the Eastern Cape Province. Here, the SAIAB team made science appealing to learners, so that they might consider Science Technology Engineering Mathematics and Innovation as offering preferable career options. Approximately, 109 learners from Hendrik Kanise Combined School and Sandisulwazi High School engaged with the SAIAB exhibition. ☞



Ferdy Jacobs welcoming learners to the SAIAB exhibition.



Lucky Dlamini holds up a preserved tiger fish and explains the importance of preserving biodiversity and how fish specimens are stored in the SAIAB Wet Collection.



Tholoana Ntokoane gives learners a chance to get up close and personal with an eel.



Zipho Canda tells learners about SAIAB's dry collection.




Student / Training Opportunities	Organisation	Closing Date
Free six week <a href="#">online course on Large Marine Ecosystems</a> : Assessment and Management. No closing date indicated. Starts 3 Sep 2018.	UCT, GEF and partners	9/2/2018
<p>The Department of Agriculture, Forestry and Fisheries (DAFF) intends to award comprehensive bursaries to qualifying applicants pursuing and/or intending to further their studies in critical scarce skills in the agricultural, forestry and fisheries sectors for the 2019 academic year. The bursary will cover tuition, accommodation, books, meals and monthly allowance. Detailed information available on these links:</p> <ul style="list-style-type: none"> <li><a href="#">Bursary Advert 2019 Academic Year</a></li> <li><a href="#">2019 Undergraduate Application Form</a></li> <li><a href="#">2019 Postgraduate Application Form</a></li> </ul>	DAFF	9/30/2018
<a href="#">Honours degree in Ichthyology and Fisheries Science</a> <p>The honours course is designed to combine theory with practice, and is comprised of three modules; ichthyology, aquaculture and fisheries management. No closing date indicated.</p>	Rhodes University	9/30/2018
<a href="#">MSc/PhD penguin research opportunity</a> <p>Project title: Influence of ecosystem variability on demography and reproductive performance of two species of <i>Eudyptes</i> penguins at sub-Antarctic Marion Island.</p>	UCT FitzPatrick Institute of African Ornithology	10/1/2018
<a href="#">Postgraduate scholarships at MSc or PhD level</a> for researchers from South Africa and from the fisheries research institutions partner to the EAF-Nansen Programme. Research areas: multifrequency hydroacoustics; jellyfish genetics, taxonomy and biology; the trophic ecology of mesopelagic organisms; and nekton community ecology and population genetics. No closing date indicated.	UWC, EAF-Nansen, NRF & partners	10/6/2018
<a href="#">Workshop: Current status and key requirements for numerical models of the Agulhas Current</a> 22nd and 23rd October 2018, University of Cape Town Open to all researchers and students with an interest in the Agulhas System or ocean modelling around Southern Africa. No closing date indicated, but space is limited.	ESASTAP	10/21/2018
<a href="#">Masters Project in Mangrove Ecology</a>	ZMT, Leibniz Centre	10/30/2018
<a href="#">UCT Applied Ocean Sciences Masters Degree</a> This course will provide academic and technical skills to deal with the most applied aspects of oceanography and marine biology	UCT MA-RE	10/31/2018
Deadlines for 2019: International students: 30 September 2018 South Africans: 31 October 2018		

Upcoming conferences and workshops	Starts	Ends	Location
<a href="#">ECSA 57: Changing estuaries, coasts and shelf systems - Diverse threats and opportunities</a>	3 Sep 2018	6 Sep 2018	Perth, Australia
<a href="#">15th International Circumpolar Remote Sensing Symposium (ICRSS)</a>	10 Sep 2018	14 Sep 2018	Potsdam, Germany
<a href="#">High Level Scientific Conference for UN Decade of Ocean Science for Sustainable Development</a>	10 Sep 2018	11 Sep 2018	Paris, France
<a href="#">34th Annual Conference of the South African Society for Atmospheric Science</a>	20 Sep 2018	21 Sep 2018	Balito, KZN
<a href="#">SAEON Graduate Student Network Indibano</a>	16 Sep 2018	20 Sep 2018	Limpopo
<a href="#">4th CLIOTOP Symposium - CLimate Impacts on Oceanic TOp Predators</a>	15 Oct 2018	19 Oct 2018	Keelung, Taiwan
<a href="#">IV International Conference on El Niño Southern Oscillation: ENSO in a Warmer Climate</a>	16 Oct 2018	18 Oct 2018	Guayaquil, Ecuador
<a href="#">6th Argo Science Workshop</a>	22 Oct 2018	24 Oct 2018	Tokyo, Japan
<a href="#">ESASTAP workshop: Current status and key requirements for numerical models of the Agulhas</a>	22 Oct 2018	23 Oct 2018	Cape Town
<a href="#">2018 Ocean Salinity Science Conference</a>	5 Nov 2018	9 Nov 2018	Paris, France
<a href="#">SciCOM 100 Conference 2018: Science communication and democratic South Africa: prospects and challenges</a>	6 Nov 2018	7 Nov 2018	Stellenbosch
<a href="#">4th National Global Change Conference</a>	3 Dec 2018	6 Dec 2018	Limpopo
<a href="#">African Bioacoustics Community Conference</a>	3 Dec 2018	7 Dec 2018	Cape Town
<a href="#">AGU Fall Meeting</a>	10 Dec 2018	14 Dec 2018	Washington D.C.
<a href="#">Science Forum South Africa</a>	12 Dec 2018	14 Dec 2018	Pretoria
<a href="#">Fourth Xiamen Symposium on Marine Environmental</a>	6 Jan 2019	9 Jan 2019	Xiamen, China
<a href="#">ICFA 2019: 21st International Conference on Fisheries and Aquaculture</a>	17 Jan 2019	18 Jan 2019	Rome, Italy
<a href="#">SOLAS Open Science Conference</a>	21 Apr 2019	25 Apr 2019	Sapporo, Japan
<a href="#">5th World Congress on Risk: Development and Resilience</a>	6 May 2019	8 May 2019	Cape Town, South Africa
<a href="#">2019 IMBER Open Science Conference</a>	17 Jun 2019	21 Jun 2019	Brest, France
<a href="#">ICTP-CLIVAR Summer School on Eastern Boundary Upwelling Systems: Assessing and understanding their</a>	15 July 2019	21 July 2019	Trieste, Italy
<a href="#">13th International Conference on Paleoceanography</a>	1 Sep 2019	6 Sep 2019	Sydney, Australia
<a href="#">OceanObs'19</a>	16 Sep 2019	20 Sep 2019	Hawaii, USA
<a href="#">International Society for Ecological Modelling Global Conference</a>	17 Sep 2019	20 Sep 2019	Salzburg, Austria

<b>Vacancies</b>	<b>Organisation</b>	<b>Location</b>	<b>Closing date</b>
Fisheries Consulting - Mainstreaming fisheries vulnerability assessments and climate risk information into national and regional planning and management frameworks.	BCC	-	9/5/2018
Fisheries Consulting - Undertake a study of the suitability and adequacy of existing institutional arrangements to address climate change vulnerability and adaptation.	BCC	-	9/5/2018
Consultant on West African Fisheries Project	MSC	Senegal (tbc)	9/8/2018
Assistant Professors/ Marine Scientists	LUMCON DeFelice Marine Center	Louisiana, USA	9/15/2018
Three tenure-track faculty positions in Marine Geology/Geochemistry. Review of applications will begin on 15 September 2018, and will continue until the positions have been filled.	University of Hawaii	Hawaii, USA	9/15/2018
PhD position (m/f) in the research area of ocean colour remote sensing and phytoplankton in coastal waters	Institute of Coastal Research of the Helmholtz-Zentrum Geesthacht	Geesthacht, Germany	9/16/2018
Senior Science Lead - (Climate Change and Health)	Wellcome Trust Our Planet, Our Health	London, UK	9/23/2018
Director of the Inter-University Tyndall Centre for Climate Change Research, and Chair in Climate Change Science and Policy	University of East Anglia	Norwich, UK	9/28/2018
Postdoctoral research fellowship: Humpback Whales in a Changing Climate. Applications will stay open until the position is filled. To start before end 2018.	MA-RE, UCT	Cape Town	9/30/2018
Deputy Director	Future Earth Secretariat	Paris, France	9/30/2018
Professional Officer	ICES Secretariat	Copenhagen, Denmark	10/5/2018
5-year Research Fellowships for researchers from all fields	University of Konstanz	Germany	10/15/2018
Postdoctoral Fellowships for researchers from all fields	University of Konstanz	Germany	10/15/2018
Postdoctoral researcher: Amelioration of Environmental Effects of Fish Net-pens by Sea Cucumber Polyculture as Estimated by Meiofauna Metabarcoding. No closing date specified.	NOAA	Seattle, Washington, USA	10/21/2018
Postdoctoral position: Using Genomics and Genetics to Promote Shellfish Aquaculture. No closing date specified.	NOAA & University of Washington	Washington, USA	10/21/2018
Marine Science or Fisheries Professor. No closing date indicated.	University of Namibia	Henties Bay, Namibia	10/31/2018
Fishery and aquaculture information management specialist	FAO	Rome, Italy	1/1/2019

Research Funding	Closing date
<p data-bbox="76 311 930 344"><a href="#">South Africa / Japan Joint Science and Technology Research Collaboration 2019</a></p> <p data-bbox="76 383 1203 443">Joint research proposals may be submitted in the following designated thematic areas prioritised by both countries:</p> <ul data-bbox="76 465 309 600" style="list-style-type: none"> <li>• Humanities</li> <li>• Social Sciences</li> <li>• Natural Sciences</li> </ul>	9/5/2018
<p data-bbox="76 618 635 651"><a href="#">Call for SA-Swedish joint research project proposals</a></p> <p data-bbox="76 685 1286 719">To supports joint research projects, human capital development, and student and staff exchanges between South</p>	9/12/2018
<p data-bbox="76 763 746 797"><a href="#">Knowledge, Interchange &amp; Collaboration (KIC) 2018 – 2nd Call</a></p> <p data-bbox="76 835 1203 869">The KIC grant provides support for travel and participation in scientific events focused on four categories:</p> <ul data-bbox="76 891 552 1025" style="list-style-type: none"> <li>• Travel Grants for Individual Researchers</li> <li>• Host Visiting Foreign Researchers</li> <li>• Africa Interaction</li> </ul>	9/20/2018
<p data-bbox="76 1088 639 1122"><a href="#">South Africa - Mozambique - Zambia Trilateral 2019</a></p> <p data-bbox="76 1160 852 1193">Funding supports joint research projects in the following thematic areas:</p> <ul data-bbox="76 1216 592 1301" style="list-style-type: none"> <li>• Marine Sciences/ Inland Fisheries</li> <li>• Agriculture (Biosciences and Food Security)</li> </ul>	9/26/2018
<p data-bbox="76 1359 916 1393"><a href="#">South Africa/China Joint Science and Technology Research Collaboration 2019</a></p> <p data-bbox="76 1431 309 1464">Areas of cooperation</p> <ul data-bbox="76 1487 552 1675" style="list-style-type: none"> <li>• Biotechnology in health and agriculture</li> <li>• Traditional medicines</li> <li>• Renewable energy</li> <li>• Water resources</li> </ul>	9/28/2018
<p data-bbox="76 1733 847 1767"><a href="#">NRF/DFG Partnership on International Research Training Groups (IRTGs)</a></p> <p data-bbox="76 1805 1267 1993">The NRF has entered into a new partnership agreement with the DFG of Germany to jointly fund International Research Training Groups (IRTGs) between the two countries. IRTGs are structured Doctoral Programmes aimed at training scientists and academics at different stages of their careers, with a particular emphasis on doctoral researchers. IRTGs promote systematic research cooperation through joint research and qualification programmes as well as through cooperative cross-border supervision of doctoral researchers. A central feature of IRTGs is the coordinated and reciprocal research visits by doctoral researchers at the respective partner</p>	12/31/2018



**Diving deeper:**  
**How to build a career in marine science**  
SANCOR PRESENTS  
**2018 KwaZulu-Natal Student Workshop**  
**October 9, 2018**  
Sea World Education Centre, uShaka Marine World

SANCOR invites students based in KZN to its Student Workshop on 9 October (8am-4pm at uShaka Marine World, Durban). This meeting aims to provide students with the opportunity to meet and interact with each other, showcase their research and learn more about building a career in marine science at the exciting afternoon session on careers. Postgraduate students in any discipline that involves marine science are invited to submit abstracts to SANCOR Student Representative Sinegugu Mbense [s210235438@mandela.ac.za](mailto:s210235438@mandela.ac.za) before the closing date of 15 September 2018. We encourage all levels of postgraduate students to apply. Interested?

1. Fill out the RSVP form to confirm your attendance: <https://goo.gl/forms/ojQ4Ktsw1R22O5dC2>
2. Email your abstract to [s210235438@mandela.ac.za](mailto:s210235438@mandela.ac.za)

[Full details here.](#)

Issued by the  
South African Network for Coastal and Oceanic Research



*Enquiries may be directed to the editor:*

*Mrs Carmen Visser*

*Private Bag X2, Vlaeberg, 8018*

*Phone: 021 402 3536*

*Fax: 086 440 1518*

*E-mail: [sancor@daff.gov.za](mailto:sancor@daff.gov.za)*

### Our Focus: Science in the Marine and Coastal Environments

SANCOR's activities are made possible through financial contributions from the Department of Agriculture, Forestry and Fisheries (DAFF), the Department of Environmental Affairs (DEA) and the National Research Foundation (NRF).

Disclaimer: SANCOR's main function is to disseminate information. SANCOR encourages robust, indeed provocative debate about any matters relevant to the marine science community. The views and opinions expressed in all communication from SANCOR are not a reflection of the views of SANCOR or the SANCOR Secretariat.

**Visit our website:**

<http://sancor.nrf.ac.za>

**Follow us on Twitter:**

<https://twitter.com/SANCORCommunity>

**Find us on Facebook:**

<https://www.facebook.com/SANCORCommunity/>



**agriculture,  
forestry & fisheries**

Department:  
Agriculture, Forestry and Fisheries  
REPUBLIC OF SOUTH AFRICA



**environmental affairs**

Department:  
Environmental Affairs  
REPUBLIC OF SOUTH AFRICA



**RISA**  
Research and Innovation  
Support and Advancement